

BUILDING DESIGN PARTNERSHIP SHALL HAVE NO RESPONSIBILITY FOR ANY USE MADE OF THIS DOCUMENT OTHER THAN FOR THAT WHICH IT WAS PREPARED AND ISSUED.

ALL DIMENSIONS SHOULD BE CHECKED ON SITE.

DO NOT SCALE FROM THIS DRAWING.

ANY DRAWING ERRORS OR DIVERGENCES SHOULD BE BROUGHT TO THE ATTENTION OF BUILDING DESIGN PARTNERSHIP AT THE ADDRESS SHOWN BELOW.

NOTES

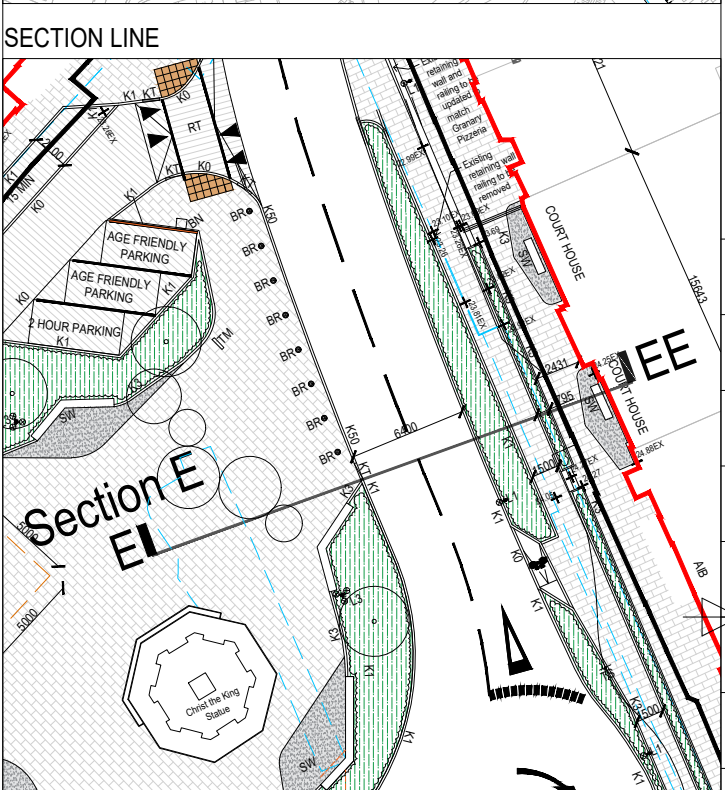
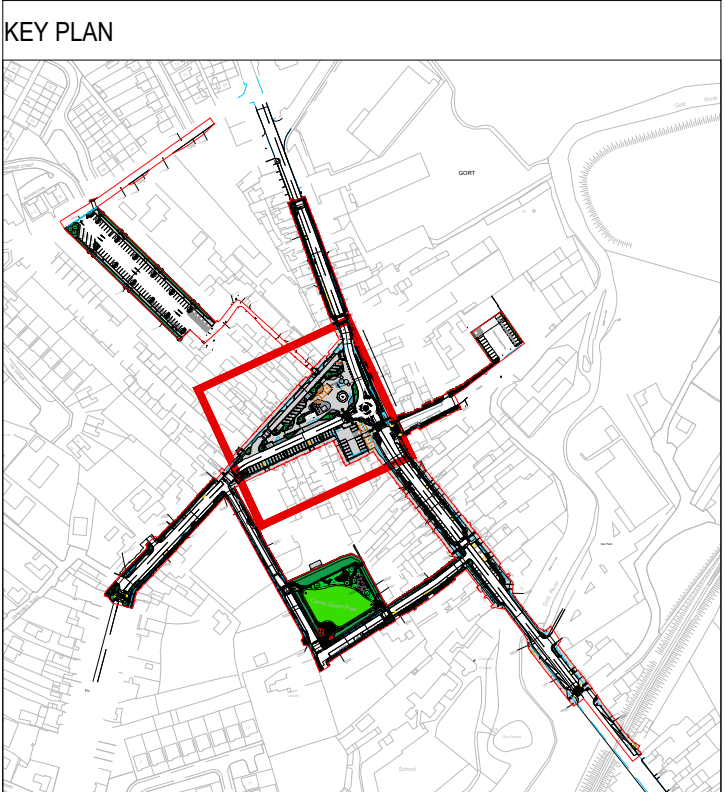
KEY

XX.XX Existing Levels

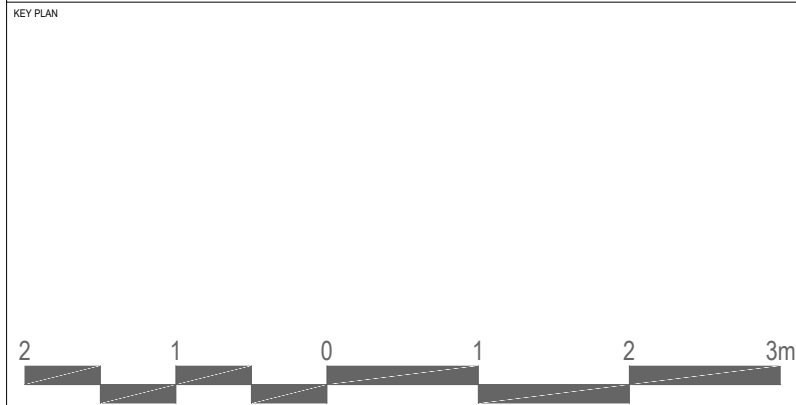
--- Existing Levels

XX.XX Proposed Levels

— Proposed Levels



P01	PART 10 PLANNING	DK	KM	26.07.24
FIRST ISSUE		ME	MK	24.10.23



REVISION / DESCRIPTION	DRAWN	CHECKED	DATE	REVISION / DESCRIPTION	DRAWN	CHECKED	DATE	REVISION / DESCRIPTION	DRAWN	CHECKED	DATE	REVISION / DESCRIPTION	DRAWN	CHECKED	DATE
FIRST ISSUE															

BDP.

Blackhall Green
Stoneybatter
Dublin D07 V0RF
Ireland
T +353 1 474 0600

www.bdp.com



PROJECT TITLE				GORT TOWN CETRE	
DRAWING TITLE				P3001253	
LANDSCAPE SECTION E				SCALE	@ A1
EXISTING & PROPOSED				DATE	1:50
DRAWING NO.				REVISION	24.10.23
3160-BDP-00-XX-SE-L-0006				P01	